



Mallard Pass

Solar Farm

Mallard Pass Solar Farm

Hedgerows Plans

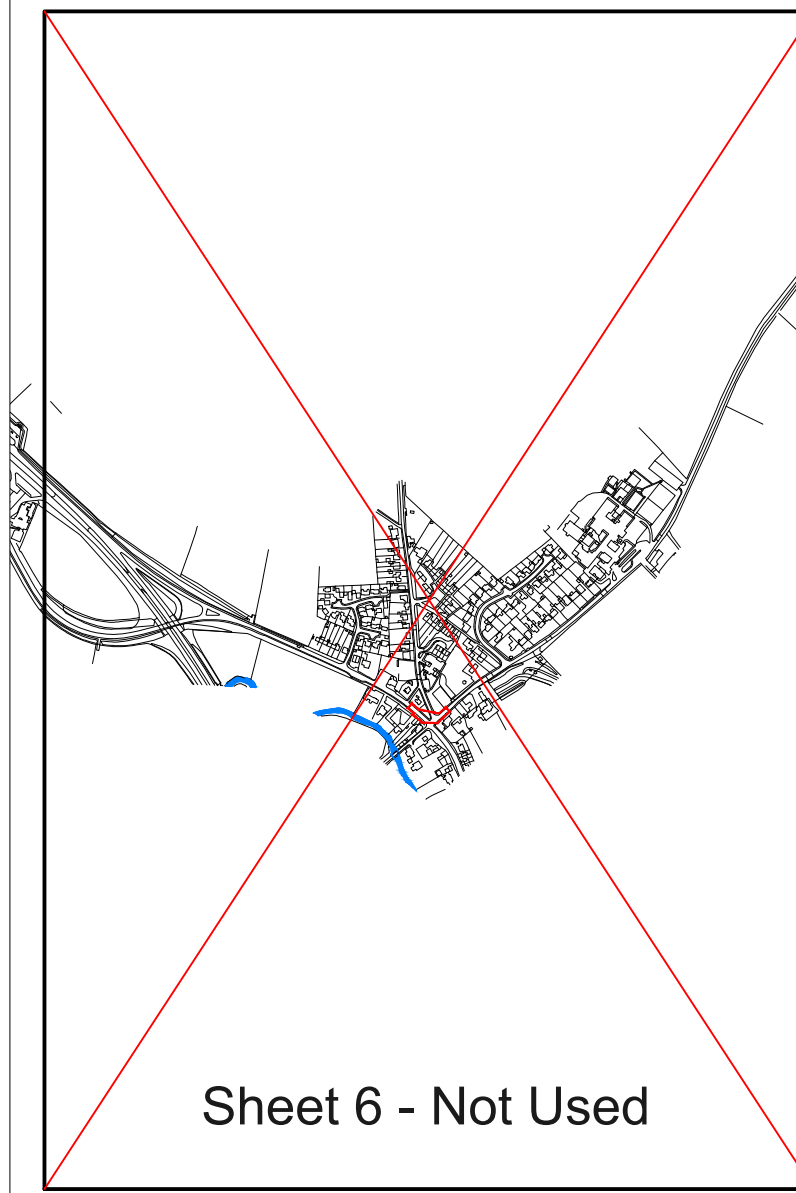
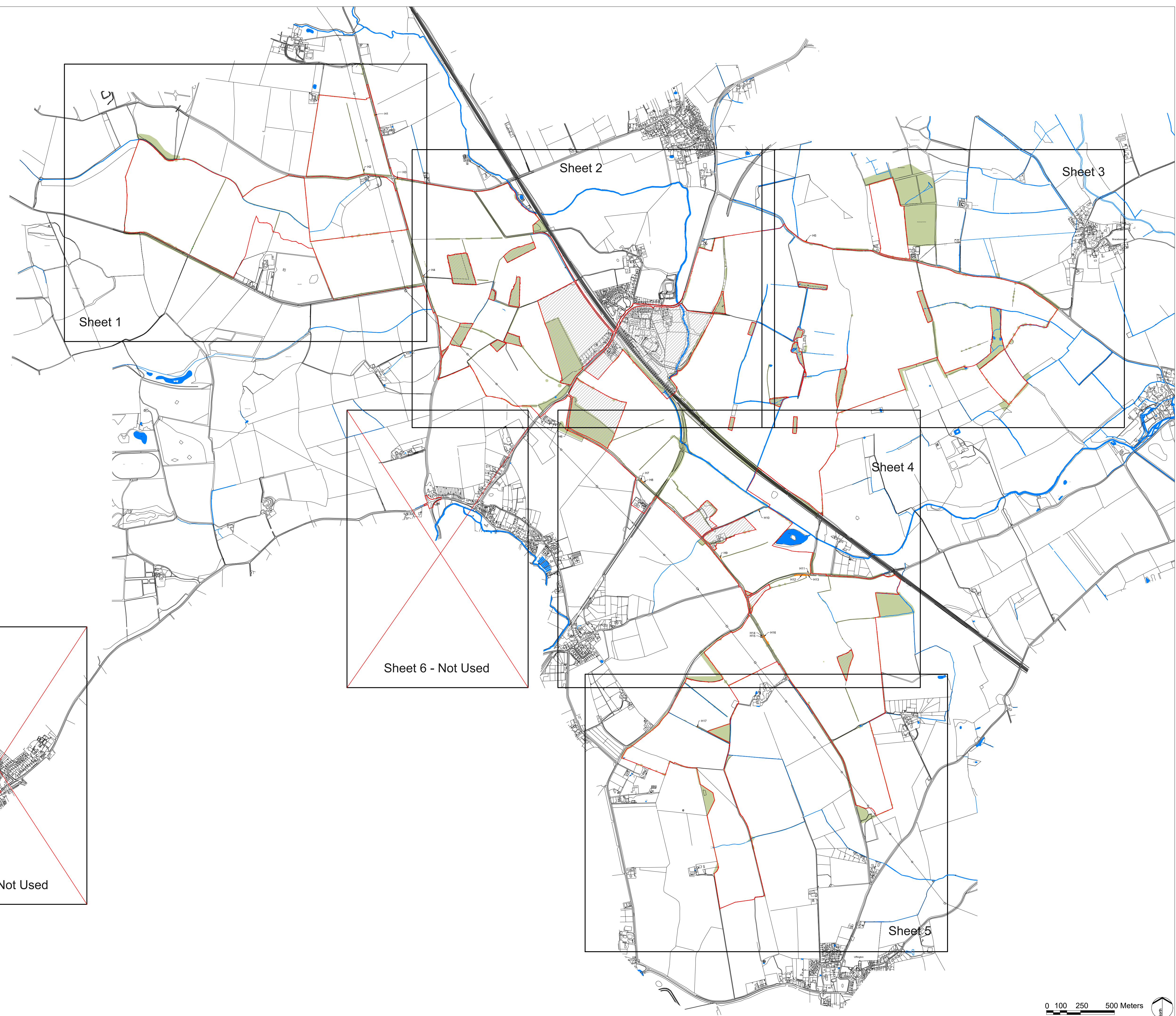
January 2023

PINS Ref: EN010127







Document Ref: EN010127/APP/2.5

Revision P1

Infrastructure Planning (Applications: Prescribed Forms and Procedure) Regulations 2009
Reg 5 (2) (o)



LEGEND

-  Order limits
-  Area outside of Order limits
- Existing Features**
-  Existing Water Course / Drain
-  Existing Waterbody
-  Existing Woodland, Trees and Hedgerows
- Features to be removed**
-  Hedgerow to be removed

Notes:

- The Order limits has been drawn to the Land Registry boundaries and Topographical Survey data. The accuracy of Land Registry and the topographical survey differs from the OS Base Mapping which results in the Order limits not aligning with the line work shown on the OS Base Mapping.

P1	Updated Base Mapping	RP	12/01/23
P0	DCO Submission	RP	18/11/22
REV.	DESCRIPTION	APP.	DATE



PROJECT TITLE
MALLARD PASS SOLAR FARM

DRAWING TITLE
Hedgerows Plans
Key Plan

Infrastructure Planning (Applications: Prescribed Forms and Procedure) Regulations 2009
APFP Regulation: 5(2)(o)


PINS REFERENCE NUMBER
EN010127

ISSUED BY	Oxford	T:	01865 887 050
DATE	18 Nov 2022	DRAWN	TB
SCALE/RAI	As shown	CHECKED	RP
STATUS	Final	APPROVED	RP

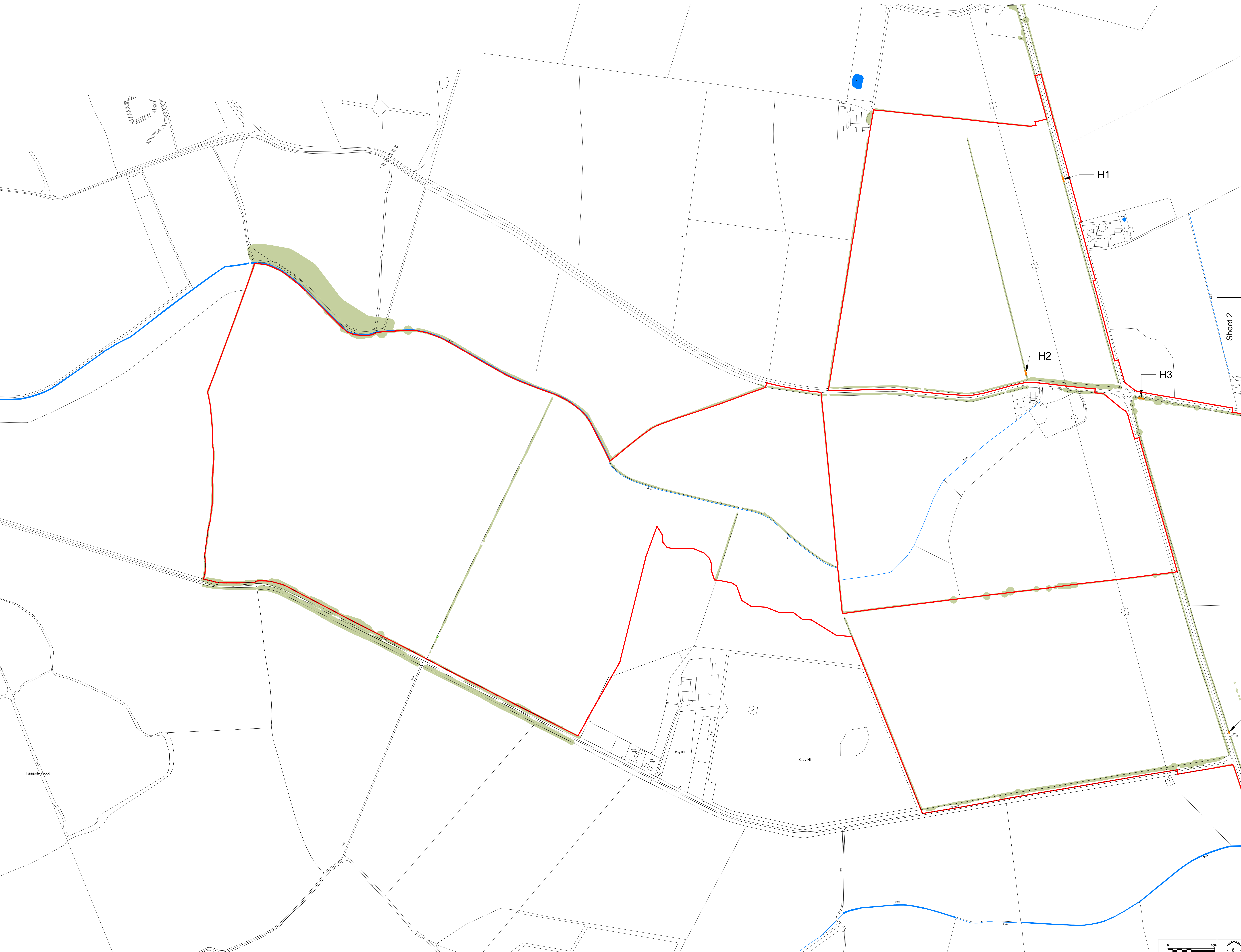
DWG. NO 7863_0220 REV : P1

No dimensions are to be scaled from this drawing.
All dimensions are to be checked on site.
Area measurements for indicative purposes only.

© LDA Design Consulting Ltd. Quality Assured to BS EN ISO 9001 : 2015
Sources: Ordnance Survey



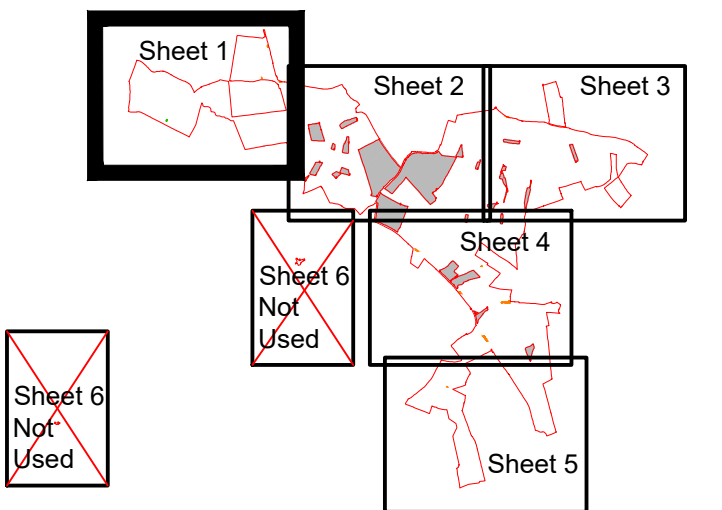
Z:\7863_NSP_SOLAR_FARM_CONFIDENTIAL\DRAWINGS\7863_020_0202_HEDGEROW PLANNING



- LEGEND**
- Order limits
 - Area outside of Order limits
- Existing Features**
- Existing Water Course / Drain
 - Existing Waterbody
 - Existing Woodland, Trees and Hedgerows
- Features to be removed**
- Hedgerow to be removed

Notes:

1. The Order limits has been drawn to the Land Registry boundaries and Topographical Survey data. The accuracy of Land Registry and the topographical survey differs from the OS Base Mapping which results in the Order limits not aligning with the tree work shown on the OS Base Mapping.



Key Plan

PI	Updated Base Mapping	RP	12/01/23
PO	DOC Submission	RP	18/11/22
REV	DESCRIPTION	APP.	DATE

Mallard Pass
SOLAR FARM

PROJECT TITLE
MALLARD PASS SOLAR FARM

DRAWING TITLE
**Hedgerows Plans
Sheet 1 of 5**

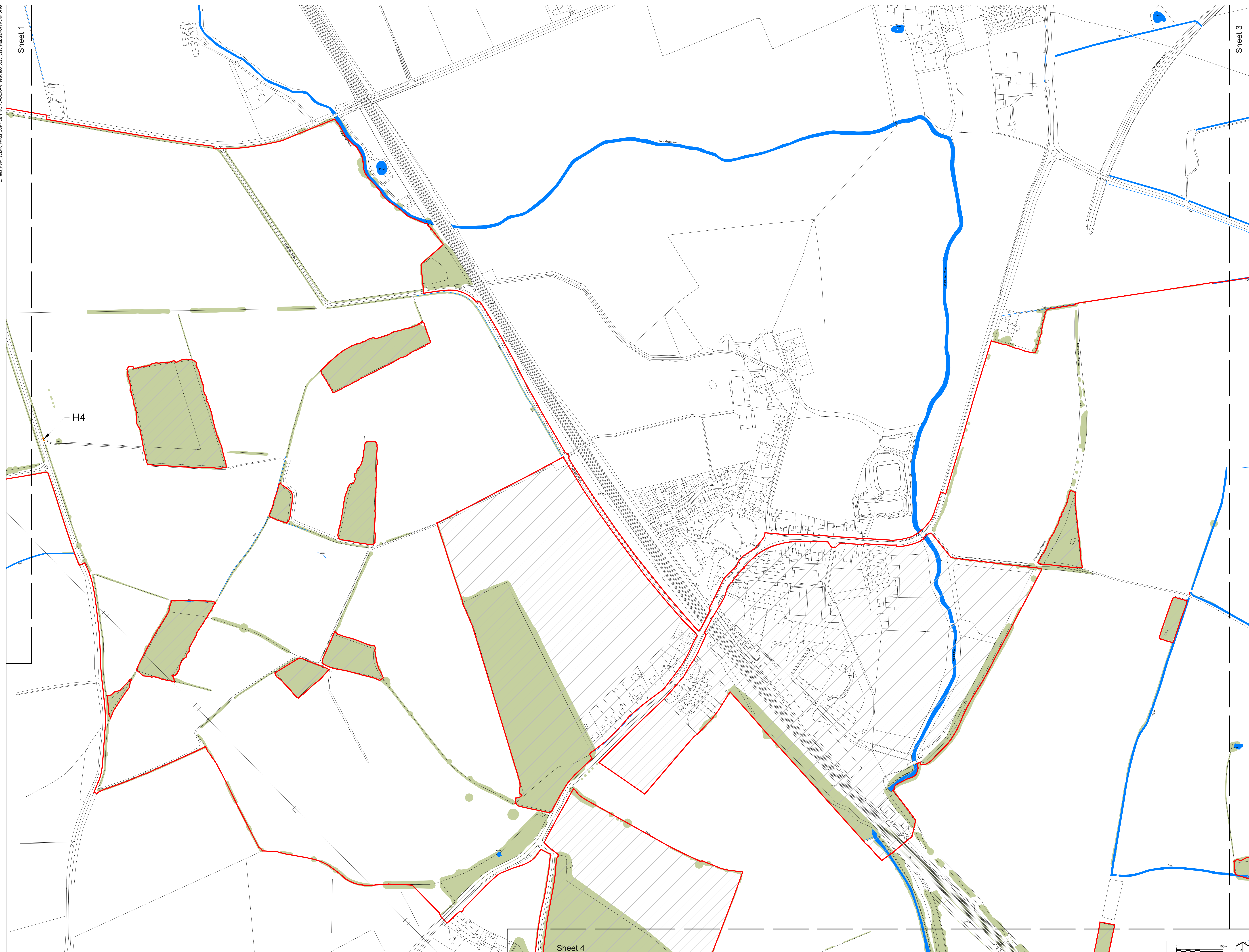
Infrastructure Planning (Applications:
Prescribed Forms and Procedure) Regulations 2009
APFP Regulation: 5(2)(o)

PROJ REFERENCE NUMBER
EN019127

ISSUED BY	Oxford	T:	01865 887 050
DATE	18 Nov 2022	DRAWN	TB
SCALE/APP	1:2,500	CHECKED	RP
STATUS	Final	APPROVED	RP

DWG. NO 7863_0221 REV : P1

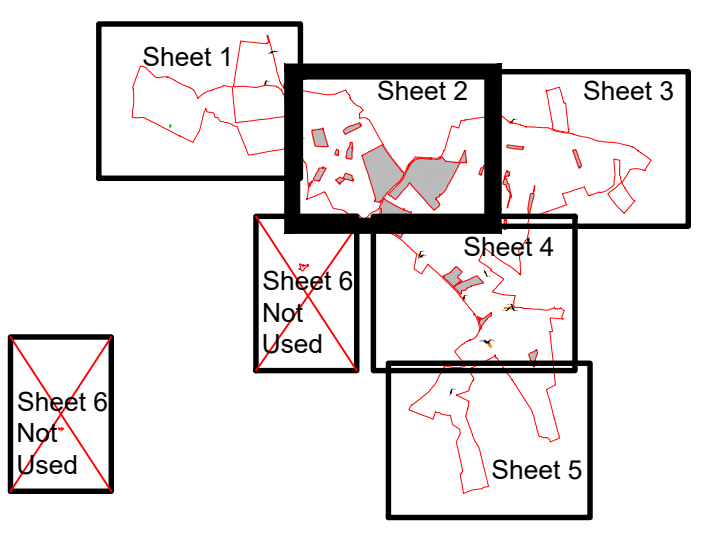
No dimensions are to be scaled from this drawing.
All dimensions are to be checked on site.
Area measurements for indicative purposes only.
© LDA Design Consulting Ltd. Quality Assured to BS EN ISO 9001:2015
Source: Ordnance Survey



- LEGEND**
- Order limits
 - Area outside of Order limits
 - Existing Features**
 - Existing Water Course / Drain
 - Existing Waterbody
 - Existing Woodland, Trees and Hedgerows
 - Features to be removed**
 - Hedgerow to be removed

Notes:

- The Order limits has been drawn to the Land Registry boundaries and Topographical Survey data. The accuracy of Land Registry and the topographical survey differs from the OS Base Mapping which results in the Order limits not aligning with the line work shown on the OS Base Mapping.



Key Plan

PO: DCO Submission
REV: DESCRIPTION
APP: DATE



PROJECT TITLE
MALLARD PASS SOLAR FARM

DRAWING TITLE
Hedgerows Plans
Sheet 2 of 5

Infrastructure Planning (Applications:
Prescribed Forms and Procedure) Regulations 2009
APFP Regulation: 5(2)(a)

ISSUED BY: Oxford
DATE: 18 Nov 2022
SCALE/D: 1:2,000
STATUS: Final

T: 01865 887 050
DRAWN: TB
CHECKED: RP
APPROVED: RP

DWG. NO 7863_0222 REV: P0

No dimensions are to be scaled from this drawing.
All dimensions are to be checked on site.
Area measurements for indicative purposes only.
© GDA Design Consulting Ltd. Quality Assured to BS EN ISO 9001: 2015
Source: Ordnance Survey

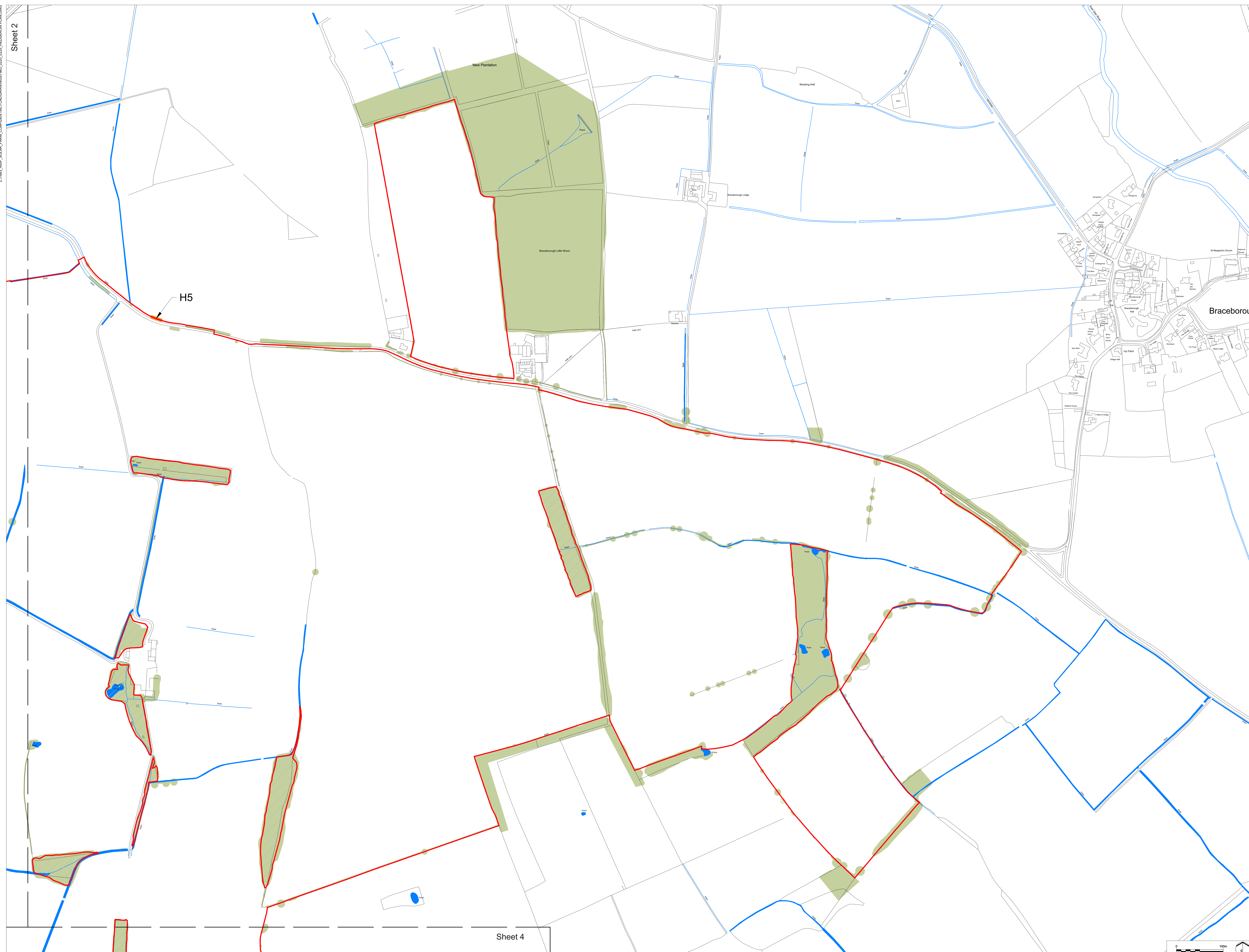
2:7863_0222_SOLAR_FARM_CONFIDENTIAL_DRAWINGS/7863_0222_HEDGEROW_PLANS.DWG

Sheet 1

Sheet 3

H4

Sheet 4

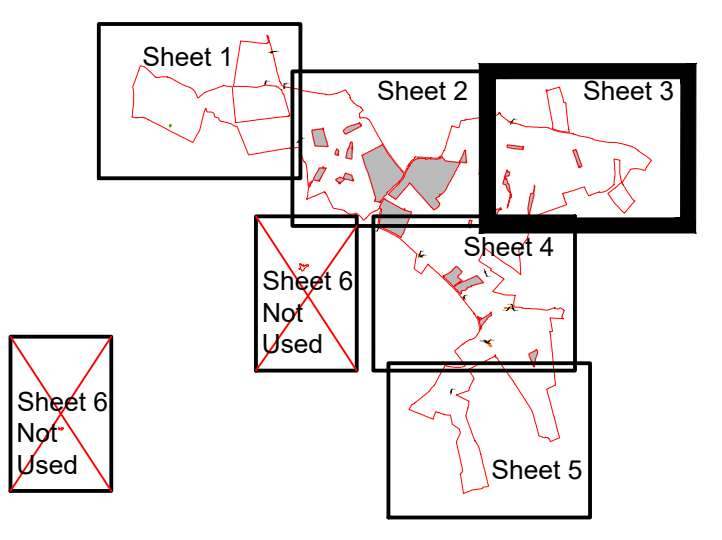


LEGEND

- Order limits
- Area outside of Order limits
- Existing Features**
- Existing Water Course / Drain
- Existing Waterbody
- Existing Woodland, Trees and Hedgerows
- Features to be removed**
- Hedgerow to be removed

Notes:

- The Order limits has been drawn to the Land Registry boundaries and Topographical Survey data. The accuracy of Land Registry and the Topographical survey differs from the OS Base Mapping which results in the Order limits not aligning with the line work shown on the OS Base Mapping.



Key Plan

P1 Updated Base Mapping	RP 12/01/23
P0 DCO Submission	RP 18/11/22
REV: 000000000000	APP: DATE



PROJECT TITLE
MALLARD PASS SOLAR FARM

DRAWING TITLE
Hedgerows Plans
Sheet 3 of 5

Infrastructure Planning (Applications: Prescribed Forms and Procedure) Regulations 2009
APFP Regulation: 5(2)(a)

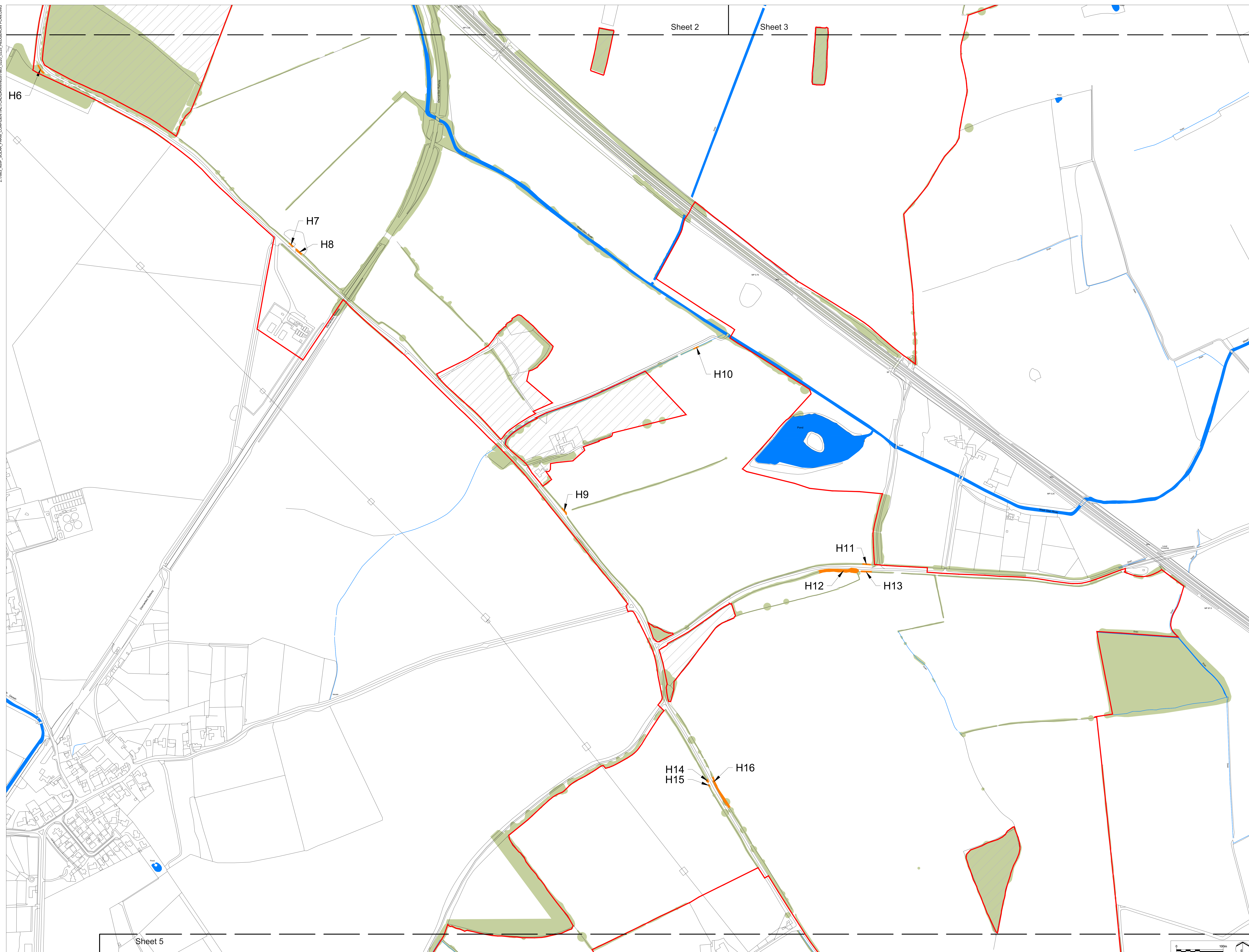
ONS REFERENCE NUMBER
EN010127

ISSUED BY: Oxford	T: 01865 887 050
DATE: 18 Nov 2022	DRAWN: TB
SCALE: 1:2,000	CHECKED: RP
STATUS: Final	APPROVED: RP

DWG. NO 7863_0223 REV: P1

No dimensions are to be scaled from this drawing.
All dimensions are to be checked on site.
Area measurements for indicative purposes only.
© GDA Design Consulting Ltd. Quality Assured to BS EN ISO 9001: 2015
Source: Ordnance Survey

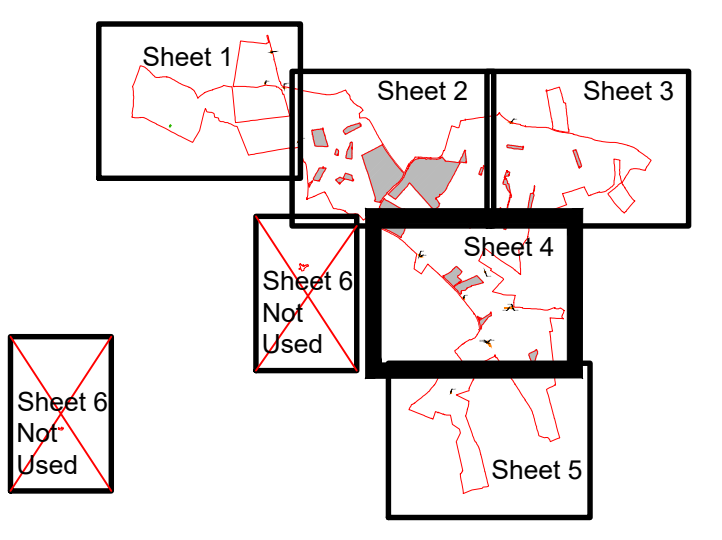




- LEGEND**
- Order limits
 - Area outside of Order limits
 - Existing Features**
 - Existing Water Course / Drain
 - Existing Waterbody
 - Existing Woodland, Trees and Hedgerows
 - Features to be removed**
 - Hedgerow to be removed

Notes:

- The Order limits has been drawn to the Land Registry boundaries and Topographical Survey data. The accuracy of Land Registry and the topographical survey differs from the OS Base Mapping which results in the Order limits not aligning with the line work shown on the OS Base Mapping.



Key Plan

PO	DCO Submission	APP	18/11/22
REV	DESCRIPTION	APP	DATE



PROJECT TITLE
MALLARD PASS SOLAR FARM

DRAWING TITLE
Hedgerows Plans
Sheet 4 of 5

Infrastructure Planning (Applications:
Prescribed Forms and Procedure) Regulations 2009
APFP Regulation: 5(2)(a)

ISSUED BY	Oxford	T:	01865 887 050
DATE	18 Nov 2022	DRAWN	TB
SCALE/D	1:2,000	CHECKED	RP
STATUS	Final	APPROVED	RP

DWG. NO **7863_0224** REV : **P0**

No dimensions are to be scaled from this drawing.
All dimensions are to be checked on site.
Area measurements for indicative purposes only.
© CLD Design Consulting Ltd. Quality Assured to BS EN ISO 9001: 2015
Source: Ordnance Survey

2:\7863_0224_SQUARE_FARM_CONFIDENTIAL\DCO\DRAWINGS\7863_0224_HEDGEROW PLANNING

Sheet 2

Sheet 3

H6

H7

H8

H10

H9

H11

H12

H13

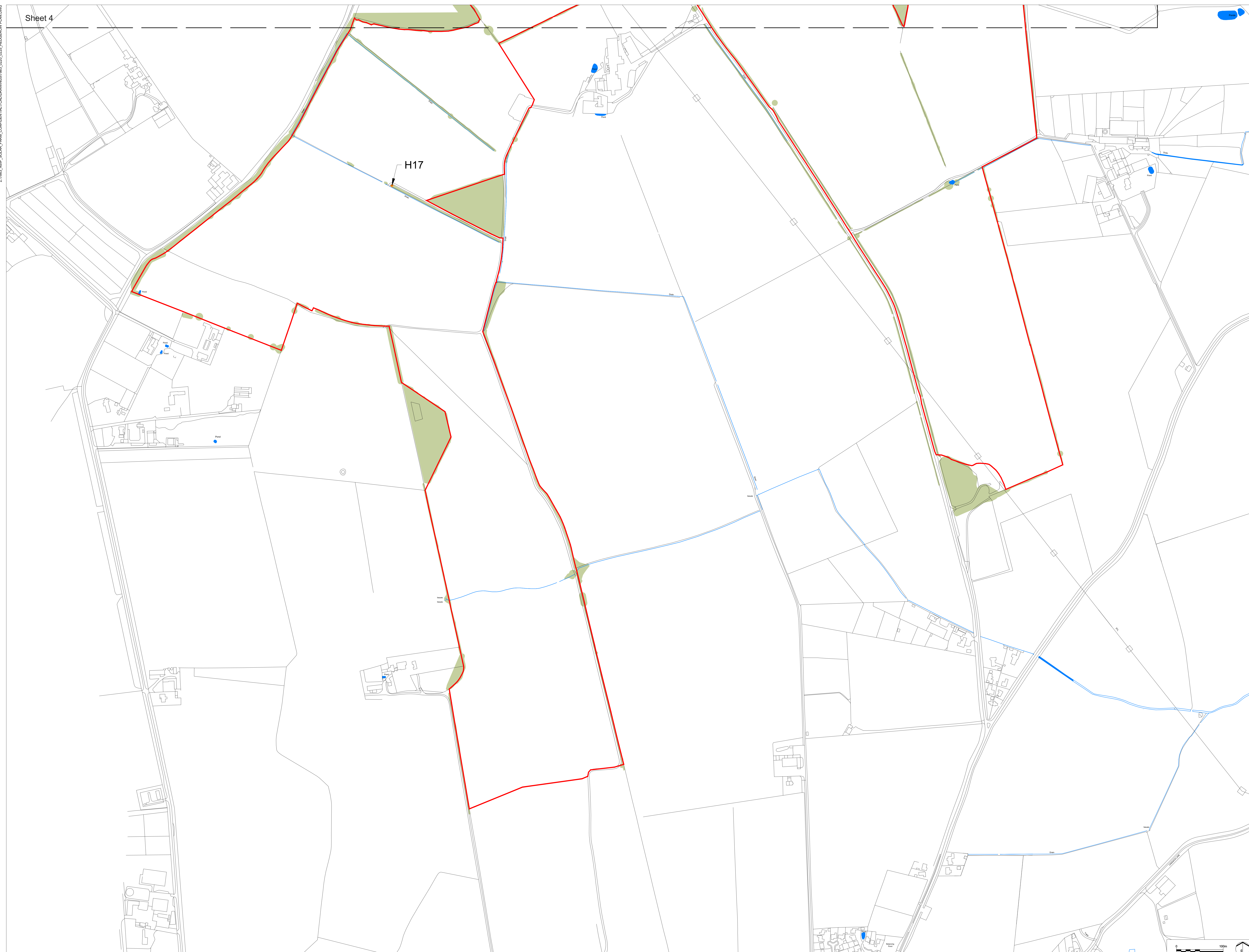
H14

H15

H16

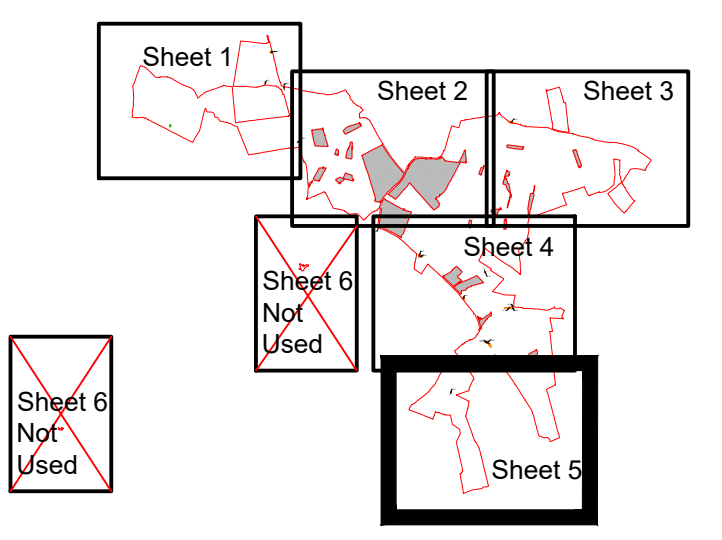
Sheet 5

- LEGEND**
- Order limits
 - Area outside of Order limits
 - Existing Features**
 - Existing Water Course / Drain
 - Existing Waterbody
 - Existing Woodland, Trees and Hedgerows
 - Features to be removed**
 - Hedgerow to be removed



Notes:

1. The Order limits has been drawn to the Land Registry boundaries and Topographical Survey data. The accuracy of Land Registry and the topographical survey differs from the OS Base Mapping which results in the Order limits not aligning with the line work shown on the OS Base Mapping.



Key Plan

P1 Updated Base Mapping	RP 12/01/23
PO DCO Submission	RP 18/11/22
REV: INDEX/STERN	APP: DATE



PROJECT TITLE
MALLARD PASS SOLAR FARM

DRAWING TITLE
Hedgerows Plans
Sheet 5 of 5

Infrastructure Planning (Applications:
APFP Regulation: 5(2)(a))

ISSUED BY Oxford	T: 01865 887 050
DATE 18 Nov 2022	DRAWN TB
SCALE/D 1:2,000	CHECKED RP
STATUS Final	APPROVED RP

DWG. NO 7863_0225 REV: P1

No dimensions are to be scaled from this drawing.
All dimensions are to be checked on site.
Area measurements for indicative purposes only.
© GDA Design Consulting Ltd. Quality Assured to BS EN ISO 9001: 2015
Source: Ordnance Survey

